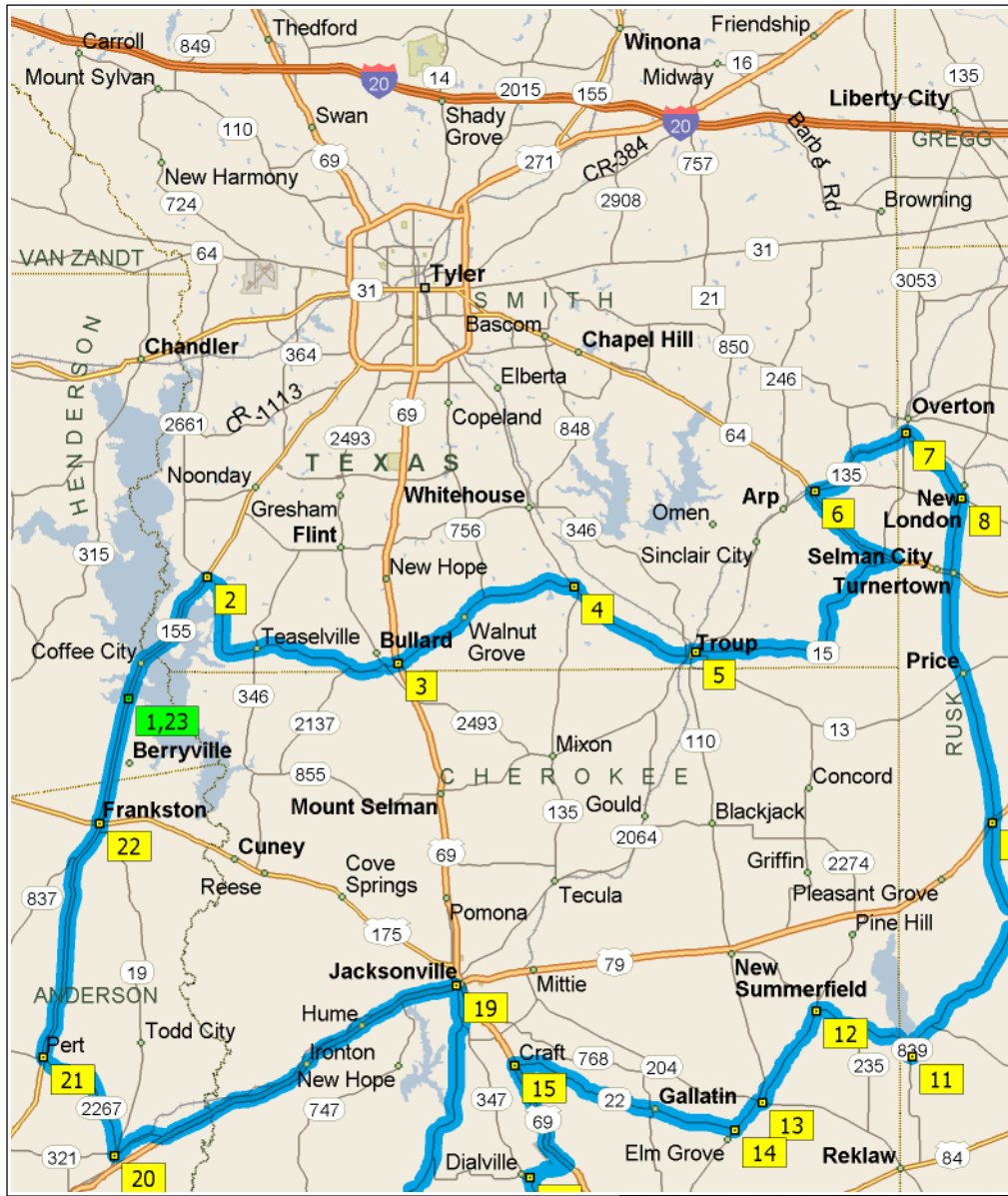
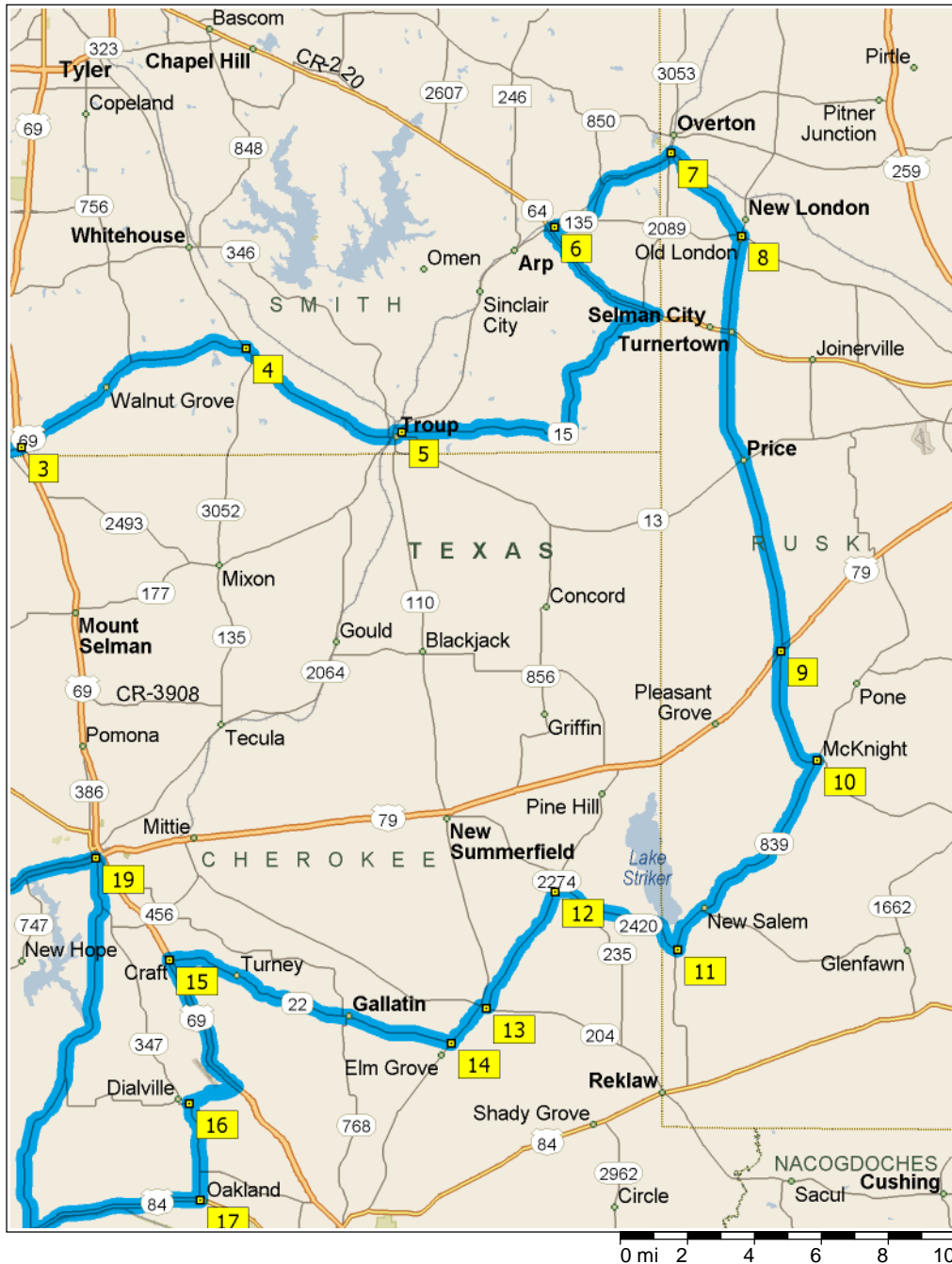


# Friday01

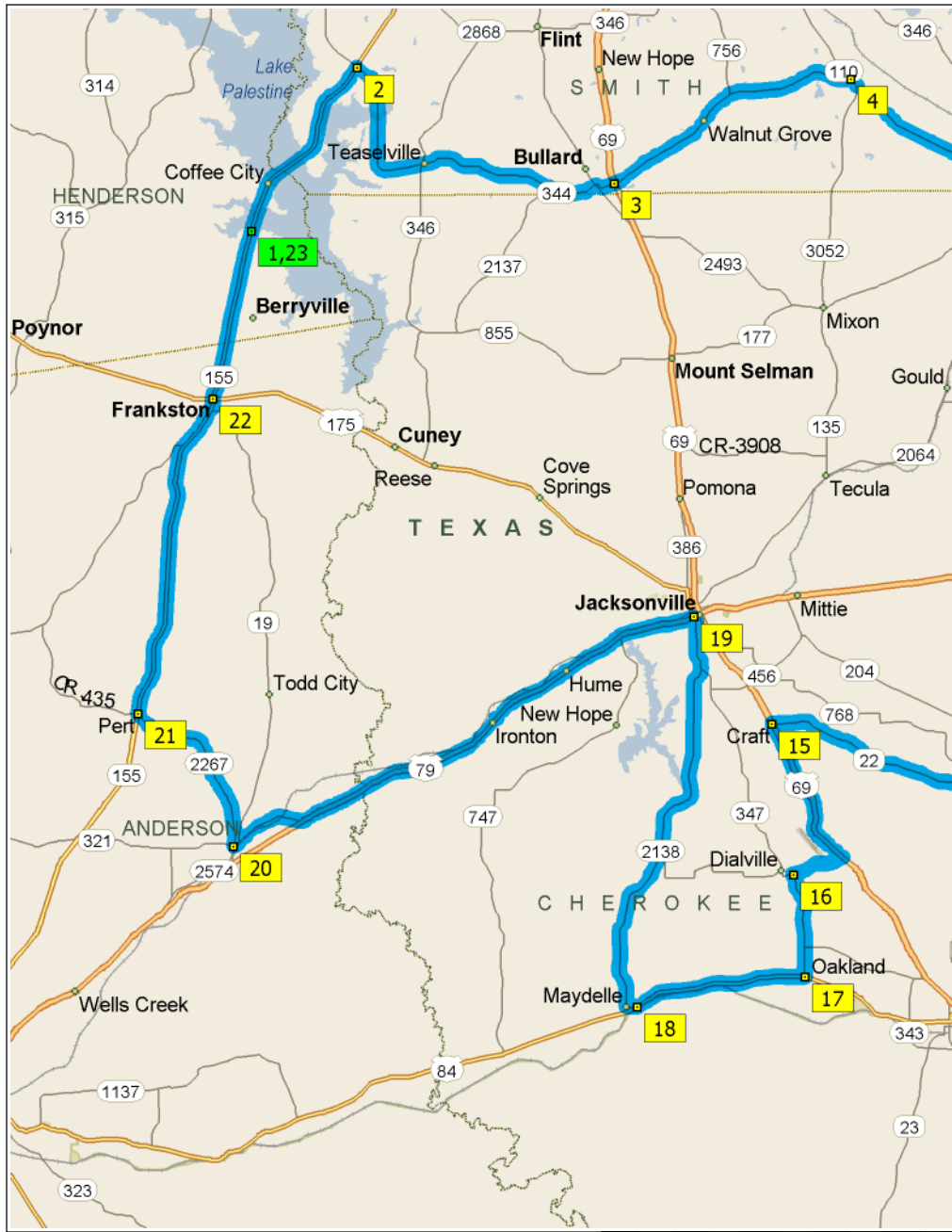
156.2 miles; 2 hours, 53 minutes



9:00 AM	0.0 mi	<b>1</b> Depart 8999 CR-4239, Frankston, TX 75763 on SR-155 (North) for 5.8 mi
9:05 AM	5.8 mi	Turn RIGHT (South-East) onto FM-344 for 65 yds
9:06 AM	5.8 mi	<b>2</b> At FM-344, Flint, TX 75762, stay on FM-344 (South-East) for 9.0 mi
9:15 AM	14.8 mi	Keep STRAIGHT onto FM-344 [W Main St] for 0.6 mi
9:17 AM	15.5 mi	Keep STRAIGHT onto FM-344 [E Main St] for 109 yds
9:17 AM	15.5 mi	Turn RIGHT (South-East) onto FM-344 [S Henderson St] for 0.2 mi
9:17 AM	15.8 mi	Bear LEFT (East) onto FM-344 [E Henderson St] for 0.4 mi
9:18 AM	16.1 mi	<b>3</b> At 499 FM-344, Bullard, TX 75757, stay on FM-344 [E Henderson St] (East) for 0.8 mi
9:19 AM	16.9 mi	Keep STRAIGHT onto FM-344 [FM-344 E] for 3.4 mi
9:22 AM	20.3 mi	Keep STRAIGHT onto FM-344 for 3.6 mi
9:26 AM	23.9 mi	<b>4</b> At State Highway 110 S, Whitehouse, TX 75791, bear RIGHT (South-East) onto SR-110 for 3.9 mi
9:29 AM	27.8 mi	Keep STRAIGHT onto SR-110 [W Duval St] for 1.3 mi
9:31 AM	29.1 mi	Keep STRAIGHT onto SR-110 [SR-135] for 0.1 mi
9:31 AM	29.3 mi	Turn LEFT (North) onto N Georgia St for 0.1 mi
9:32 AM	29.4 mi	Turn RIGHT (East) onto E Bryant St for 0.2 mi
9:33 AM	29.6 mi	<b>5</b> At 302 SR-135 N, Troup, TX 75789, road name changes to FM-15 [E Bryant St] for 0.7 mi
9:34 AM	30.3 mi	Keep STRAIGHT onto FM-15 for 9.6 mi
9:43 AM	39.9 mi	Turn LEFT (West) onto SR-64 for 4.1 mi
9:47 AM	44.0 mi	Turn RIGHT onto Ramp for 0.1 mi towards TX-135 / Arp / Overton
9:48 AM	44.1 mi	Keep RIGHT to stay on Ramp for 142 yds towards TX-135 / Overton
9:48 AM	44.2 mi	<b>6</b> At SR-135 N, Arp, TX 75750, merge onto SR-135 (N) [SR-135] for 87 yds



9:48 AM	44.2 mi	Road name changes to SR-135 [SR-135 N] for 1.0 mi
9:50 AM	45.2 mi	Keep LEFT to stay on SR-135 [SR-135 N] for 32 yds
9:50 AM	45.2 mi	Road name changes to SR-135 (N) [SR-135] for 1.2 mi
9:52 AM	46.4 mi	Bear RIGHT (North-East) onto SR-135 [SR-135 N] for 2.1 mi
9:55 AM	48.5 mi	Keep STRAIGHT onto SR-135 [S Commerce St] for 0.1 mi
9:56 AM	48.7 mi	<b>7</b> At 103 State Highway 323 E, Overton, TX 75684, turn RIGHT (East) onto SR-323 for 3.4 mi
10:00 AM	52.1 mi	<b>8</b> At SR-42, Overton, TX 75684, turn RIGHT (South) onto SR-42 for 12.7 mi
10:13 AM	64.8 mi	Road name changes to FM-1798 for 76 yds
10:14 AM	64.8 mi	<b>9</b> At Texas Forest Tr, Laneville, TX 75667, stay on FM-1798 (South) for 3.9 mi
10:18 AM	68.7 mi	<b>10</b> At 12996 FM-839, Laneville, TX 75667, turn RIGHT (South) onto FM-839 for 7.4 mi
10:25 AM	76.0 mi	Turn LEFT (East) onto Local road(s) for 43 yds
10:25 AM	76.1 mi	<b>11</b> At near New Salem, return West on Local road(s) for 43 yds
10:26 AM	76.1 mi	Turn RIGHT (North) onto FM-839, then immediately turn LEFT (West) onto FM-2420 for 3.2 mi
10:30 AM	79.3 mi	Bear RIGHT (North-West) onto FM-235 for 1.2 mi
10:32 AM	80.5 mi	Bear LEFT (South) onto FM-2274 for 54 yds
10:32 AM	80.5 mi	<b>12</b> At FM-2274, Troup, TX 75789, stay on FM-2274 (South) for 4.1 mi
10:36 AM	84.6 mi	<b>13</b> At 7800 SR-204, Rusk, TX 75785, turn RIGHT (West) onto SR-204 for 0.2 mi
10:36 AM	84.8 mi	Turn LEFT (South-West) onto SR-110 for 1.4 mi
10:38 AM	86.2 mi	<b>14</b> At FM-22, Rusk, TX 75785, turn RIGHT (West) onto FM-22 for 3.3 mi
10:42 AM	89.5 mi	Keep STRAIGHT onto FM-22 [FM-768] for 0.1 mi
10:42 AM	89.6 mi	Keep STRAIGHT onto FM-22 for 5.7 mi
10:48 AM	95.3 mi	Road name changes to Local road(s) for 32 yds
10:48 AM	95.3 mi	<b>15</b> At US-69, Jacksonville, TX 75766, turn LEFT (South) onto US-69 for 4.5 mi



- 10:52 AM 99.8 mi Turn RIGHT (South-West) onto CR-1608 [Dialville Cutoff Rd] for 0.3 mi
- 10:53 AM 100.1 mi Road name changes to Dialville Cutoff Rd for 1.2 mi
- 10:57 AM 101.3 mi **16** At Dialville Cutoff Rd, Rusk, TX 75785, bear LEFT (South-East) onto FM-347 for 3.0 mi
- 11:00 AM 104.3 mi **17** At FM-347, Rusk, TX 75785, turn RIGHT (West) onto US-84 for 4.9 mi
- 11:04 AM 109.2 mi **18** At FM-2138, Maydelle, TX 75772, bear RIGHT (West) onto FM-2138 for 10.9 mi
- 11:15 AM 120.1 mi Turn LEFT (North) onto FM-347 for 109 yds
- 11:16 AM 120.1 mi Keep STRAIGHT onto FM-347 [S Bolton Dr] for 1.5 mi
- 11:18 AM 121.6 mi **19** At 104 US-79, Jacksonville, TX 75766, turn LEFT (West) onto US-79 [W Rusk St] for 12.8 mi
- 11:30 AM 134.4 mi Turn RIGHT (North-West) onto FM-2574 for 2.3 mi
- 11:33 AM 136.6 mi Turn RIGHT (West) onto FM-321 for 76 yds
- 11:34 AM 136.7 mi **20** At FM-2267, Palestine, TX 75803, turn RIGHT (North) onto FM-2267 for 5.2 mi
- 11:39 AM 141.9 mi **21** At SR-155, Frankston, TX 75763, bear RIGHT (North) onto SR-155 for 9.5 mi
- 11:48 AM 151.4 mi **22** At S Elm St, Frankston, TX 75763, stay on SR-155 [N Elm St] (North) for 4.9 mi
- 11:53 AM 156.2 mi **23** Arrive Texas Forest Tr, Frankston, TX 75763

0 mi 2 4 6 8 10